

-RACE MANUAL-



**INTERNATIONAL TOUR DE
BANYUWANGI IJEN**


2014






16-19th October 2014

www.banyuwangitourdeijen.com

 @info_tourdeijen

 banyuwangi tour de ijen



CONTENTS

MESSAGES FROM

Governor of East Java	8
Regent of Banyuwangi	9
Chairman of International Tour de- Banyuwangi Ijen	10

EVENT SCHEDULE 12

RACE SUMMARY

Transfer Schedule	14
Start & Finish Table	14
Stage Map	15
Detail of KOM & Sprint	6

STAGES 1 : BANYUWANGI - P. MERAH

Race Schedule	20
START Layout (Pendopo Banyuwangi)	26
Stage 1 Map	24
LAST 3 KM Stage 1 Map	25

STAGES 2 : JAJAG - GENTENG

Race Schedule	34
START Layout (Jajag Bus Station)	40
Stage 2 Map	37
LAST 3 KM Stage 2 Map	38
FINISH Layout Maroon Genteng	39

STAGES 3 : MUNCAR - IJEN CRATER

Race Schedule	44
START Layout (Muncar)	47
Stage 3 Map	48
LAST 3 KM Stage 3 Map	54
FINISH Layout (Paltuding)	55

STAGES 4 : KALIBARU - BANYUWANGI

Race Schedule	52
START Layout Kalibaru	54
Stage 4 Map	55
LAST 3 KM Stage 4 Map	56
FINISH Layout Mayor Office Banyuwangi	57





Assalamualaikum Wr. Wb. / The blessing and peace of Almighty God upon you.



With truly thankful to Almighty God , i would like to give highly appreciation and great greeting for International Tour de Banyuwangi Ijen 2014. The Province Government fully supporting this event as site to promoted East Java, especially Banyuwangi city that has so many great potential.

International Tour de Banyuwangi Ijen is one of the official tournament Union Cycliste Internationale (UCI) that partisipated by hundred national cyclists although international. Because of this event is the right moment for promoted Banyuwangi to national circle although to the world.

Banyuwangi that called “The Sunrise of Java” has absorb potential of tourism sector and natural resources. Like beautifull Ijen Mountain and G-Land that has extremely famous wave in the world. Pass through Banyuwangi Tour De Ijen, that potential will be more familiar because this event also be attraction for national and international tourist that loved cycling sport.

I hope Banyuwangi Tour De Ijen that held secondly in this region will be able to reach succes and become impression experience for all participants, tourist, people and all involvement side on this event that include in anniversary of Banyuwangi that arranged on Banyuwangi Festival 2014.

Finally, in the name of personal and people of East Java, i would like to say Happy Birthday to Banyuwangi for the 242 anniversary. Hopefully Banyuwangi will be more succesfull, better, luxurious, prosperous, and also bring much benefit for people of nation and state.

Wassalamualaikum Wr. Wb.

Dr. H. SOEKARWO
Governor of East Java

Assalamualaikum, the blessing and peace of Almighty God upon us



In this 2014, Banyuwangi is celebrating the 243nd aniversary, it is a mature age for a region so far. Many achievements which are reached in this last three(3) years, will be motivation to keep working, creating, and innovating, so that Banyuwangi existence will be more approved in global region international. Banyuwangi festival 2014 is a prestigious event series which is held to raise and open the eye of the world about Bumi Blambangan as the sunrise of Java.

In this moment ITdBI has been a regular agenda (calendar of event) of Union cycliste Internationale (UCI). After successful held the same event last year (2013) which has 4 stages, today the participants will be dealing 4 stages which are extremely challenging. This route will pass 24 of sub-disctricts in banyuwangi region, so that all the participants which is predicted will be followed by 20 teams of local and international team they will learn and know about Banyuwangi’s potentials.

We would like to thanks for the attention and support which are given by the Minister of youth and sports Indonesia and also Pak Dhe Karwo as the Governor of East Java. This initiative is a symbol of togetherness between the government and the people, especially the element of private partnership to keep creating a positive synergy. Thank you for the cooperation and the support. all the sacrifice and struggle.

This is a long term investment which the benefits can be perceived today. If we consolidate, unite, and harmonize the intention with the creation, and also being loyal without expecting fringe benefits, and always istiqomah to the almighty God, then certainly the glory of Bumi Blambangan can be created together.

Long live Indonesia!!, Go on Banyuwangi!!! May Allah SWT always protect and give the blessing for all of us.

Wallahul muwafiq ila aqwamaitthariq
Wassalamu’alaikum Warahmatullahi wabarrakatuh.

H. ABDULLAH AZWAR ANAS, MSi.
Bupati Banyuwangi

Assalamualaikum Wr. Wb

International Tour de Banyuwangi Ijen (ITdBI) 2014 is a regular agenda of Union cycliste Internationale (UCI). INA 2.2 is a third event, where it was success for the first time when it was held in 2013. ITdBI is an attractive collaboration between sports and tourism in form of international cycling competition within the start /finish in Banyuwangi as the tourism destination. Through the route which is composite of beach tourism destination, mountain, plantation, forest, field, village of many traditional house, and also the beautiful crater of Ijen itself as the main symbol of this competition. With all the combination above hopefully BTDI can give significant contribution for the tourism visit enhancement, creative economy development and the passion and skill for the cycling competition towards Banyuwangi.



International Tour de Banyuwangi Ijen 2014 has got the positive attention and response from whole part of the world, when it was 2013 with 4 stages followed by 21 participants, they are 10 international team from 17 countries, nowadays this event of 2014 in quality and quantity have increased. Now it's going to be 4 stages and followed by 23 teams(14 international team from 14 countries and 6 best local team).

Organization of this event is a success story about Banyuwangi government independency which could make such kind of international event so far with limited APBD budget and bigger supporting from the private partnership so that the “international cycling competition” comes true. No less when compared with other events which is financed much more, where on the BTDI first event of 2012 got 85 point as the score from UCI, and of course with improvement on the organization will get the better mark.

Wassalamualaikum Wr. Wb

Dr. Ir. H. Guntur Priambodo, MM.

Chairman of International Tour de Banyuwangi Ijen 2014



DATE	TIME	ACTIVITY	LOCATION
Tuesday 14-Oct-14	09.00 - end	Team Arrival	Ketapang Indah Hotel
		Registration and Room Allocation	Mirah Hotel
	09.00 - 11.00	Committee Meeting	Hotel
	12.00 - 14.00	Lunch	Hotel
	14.00 - 17.00	Police, Marshal, Medical Meeting	Hotel
	18.00 - 20.00	Dinner	Hotel
	20.00 - end	Panel Meeting (Commissaire, Steering Committee, Technical Committee and Organizing Committee)	Hotel
Wednesday 15-Oct-14	08.00 - 09.00	Pilot Meeting	Hotel
	09.00 - 10.00	Media and Marshal Media Meeting	Hotel
	10.00 - 11.00	Commissaire Meeting	Hotel
	11.30 - 13.30	Lunch	Hotel
	13.30 - 15.00	Lisence & Jersey Control	Pendopo
	15.00 - 16.00	Team Manager Meeting	Pendopo
	18.30 - 19.30	Dinner Party	Pantai Boom
	19.30 - 23.00	OPENING CEREMONY OF International Tour de Banyuwangi Ijen 2014	Pantai Boom
Thursday 16-Oct-14	06.00 - 07.30	Breakfast	Hotel
	07.45 - 08.30	Toward to Start Area	Pendopo
	08.30 - 09.15	Sign On and Team Presentation	Pendopo
	09.30 - 15.00	STAGE 1 : BANYUWANGI – PULAU MERAH	
	15.00 - 15.45	Ceremony & Press Conference	Pulau Merah
	16.00 - 17.30	Transfer to Kalibaru	Kalibaru Cottage
	18.00 - 21.00	Dinner	Kalibaru Cottage
Friday 17-Oct-14	06.00 - 09.00	Breakfast	Hotel
	09.30 - 11.00	Transfer to Start	Jajag Bus Station
	12.30 - 13.00	Sign On & Team Presentation	Jajag
	13.30 - 16.30	STAGE 2 : JAJAG - GENTENG	Maron Stadium
	16.45 - 17.15	Ceremony & Press Conference	Maron Stadium
	17.15 - 18.30	Transfer to Banyuwangi	Hotel
	19.00 - 21.00	Dinner	Hotel

DATE	TIME	ACTIVITY	LOCATION
Saturday 18-Oct-14	06.00 - 07.15	Breakfast	Hotel
	07.15 - 08.30	Transfer to Start	Muncar Bus Station
	08.30 - 09.00	Sign On & Team Presentation	
	09.15 - 16.20	STAGE 3 : MUNCAR - IJEN CRATER	
	16.30 - 17.00	Ceremony & Press Conference	Ijen Crater
	17.10 - 18.30	Transfer to Banyuwangi	Ketapang Indah Hotel
	19.00 - 21.00	Dinner	Ketapang Indah Hotel
Sunday 19-Oct-14	06.00 - 09.00	Breakfast	Hotel
	10.00 - 11.30	Transfer to Start	Kalibaru Train Station
	11.00 - 12.15	Sign On & Team Presentation	
	12.30 - 16.30	STAGE 4 : KALIBARU - BANYUWANGI CITY	Pendopo
	16.35 - 17.00	Ceremony & Press Conference	Pendopo
	17.00 - 17.30	Back to Hotel	Ketapang Indah Hotel
	18.30 - 20.00	Dinner Party	GESIBU
	20.00 - 22.00	CLOSING CEREMONY OF International Tour de Banyuwangi Ijen 2014	GESIBU
Monday 20-Oct-14	All Day	Check Out and Team Departure	

TRANSFER SCHEDULE

DATE	STAGE	TIME	ACTIVITY
Thursday 15-Oct-14	Opening Ceremony	18.00-18.30	Transfer from Hotel to Boom Beach for Dinner and Opening Ceremony
		21.00-21.30	Transfer from Boom Beach to Hotel
Wednesday 16-Oct-14	Stage 1	16.00-17.30	Transfer from Pulau Merah to Kalibaru
Friday 17-Oct-14	Stage 2	09.30-11.00	Transfer from Kalibaru to Jajag
		17.15-18.30	Transfer from Genteng to Banyuwangi
Saturday 18-Oct-14	Stage 3	17.10-18.30	Transfer from Ijen Crater to Banyuwangi
Sunday 19-Oct-14	Stage 4	10.00-11.30	Transfer from Banyuwangi to Kalibaru
		18.15-19.00	Transfer from Hotel to Gesibu for Dinner and Closing Ceremony

START - FINISH TABLE
















DATE	STAGE	START	FINISH	KM
Thu, 16 Oct	1	Pendopo Banyuwangi	Pulau Merah	180.7
Fri, 16 Oct	2	Jajag	Genteng	100
Sat, 18 Oct	3	Muncar	Ijen Crater	201.7
Sun, 19 Oct	4	Kalibaru	Banyuwangi (Grand Finish)	140.5

STAGE MAP

INTERNATIONAL TOUR DE
BANYUWANGI IJEN 2014



LEGEND

-  Start
-  Finish
-  VIP Car Park
-  Team Car Park
-  Guest Car Park
-  Start/Finish Line
-  Deviation
-  Paddock Tent
-  VIP Tent
-  Ceremony Stage
-  Timing System Tent
-  Commissaire Tent
-  Medical Tent
-  Lunch Tent
-  Toilet

DETAIL OF KOM AND SPRINT
INTERNATIONAL TOUR DE
BANYUWANGI TOUR IJEN 2014

STAGE	ORDER	KM	LOCATION	DESCRIPTION
1 Thursday 16-Oct	SPRINT S	29,56	Jl. Jend. Sudirman	In front Foto Ria
	KOM 3	43,15	Kalibendo	PTPN Kalibendo, a 3 Km Climb at 5,2%
	KOM 3	52,27	Segobang	Market, a 400 m at 2,3 %
	SPRINT S	77,83	Rogojampi	Central Market
2 Friday 17-Oct	SPRINT S	49,65	Srono	Centre Market
	KOM 4	75,44	Songgon	In front Indomaret, a 14 Km at 29 %
3 Saturday 18-Oct	SPRINT S	33,25	Genteng	Genteng Centre Market
	KOM 4	52,28	Sragi	Junction, a 10 Km at 1,9 %
	SPRINT S	92,26	Muncar	on front Bank Mandiri
	KOM 3	183,2	Licin	Junction, a 8 Km at 2,2 %
	KOM HC	201,27	Paltuding	Finish line - Top of Paltuding, a 5Km climb at 5,5 %
4 Sunday 19-Oct	SPRINT S	54,71	Jl. A. Yani Banyuwangi	Banyuwangi Mayor Office
	SPRINT S	76,16	Jl. A. Yani Banyuwangi	Banyuwangi Mayor Office
	SPRINT S	97,61	Jl. A. Yani Banyuwangi	Banyuwangi Mayor Office
	SPRINT S	119,06	Jl. A. Yani Banyuwangi	Banyuwangi Mayor Office





Pendopo Kabupaten Banyuwangi has its own history. In the time of dutch colonialism, Pendopo of Banyuwangi was the main point of government, all the dutch government rules were made here. Today pendopo of Banyuwangi is a place for bupati to take a rest. All the government bussines often use this place. And also can be used for government convention.



Sri Tanjung Park is located in the central of the city. This is a proper place to be a playground and rilex in the afternoon or evening. Around the park we can easily find important buildings such as offices,pendopo of banyuwangi,traditional market,and also **Masque Agung Baiturrahman**,it is the biggest masque in Banyuwangi. It is very easy to reach this place by using any kind of public transportation



Arts and Blambangan Culture Arena is located at jalan Diponegoro 2 Banyuwangi is a place which the function officially for activities according to music,dance,and traditional theatre,the main stage is resemble to penataran temple,one of the great historical herritage from Majapahit.



Hero Monumen Cemetery is located in front of Banyuwangi government,this place is used oftenly for youth people as the meeting point,for chatting and doing other youth culture activities such as dancing and etc.

RACE SCHEDULE

Start Time : 09.30

Start Place : Pendopo Banyuwangi

Finish Place : Pulau Merah

ETA Finish : 15:00

Neutralised Section : 1.85 Km

Distance : 180.78 Km

ETAPE I					
KILOMETER		ITINERARY	ESTIMATED TIME ARRIVAL		
Finish	Start		42 km/h	38 km/h	35 km/h
		PENDOPO Banyuwangi <i>Ceremonial Start</i>	9:30	9:30	9:30
180	1.85	Mayor Office Banyuwangi <i>Real Start</i>	9:32	9:32	9:33
179.53	2.32	ADI SUCIPTO	9:33	9:33	9:33
178.96	2.89	BRAWIJAYA	9:34	9:34	9:34
175.81	6.04	GAJAH MADA	9:38	9:39	9:40
175.08	6.77	HAYAM WURUK	9:39	9:40	9:41
174.28	7.57	MH TAMRIN	9:40	9:41	9:42
173.15	8.7	BASUKI RAHMAD	9:42	9:43	9:44
171.61	10.24	GATOT SUBROTO	9:44	9:46	9:47
169.47	12.38	YOS SUDARSO	9:47	9:49	9:51
166.49	15.36	LINGKAR KETAPANG	9:51	9:54	9:56
162.68	19.17	KANTOR KP3	9:57	10:00	10:02
160.81	21.04	PELABUHAN KETAPANG	10:00	10:03	10:06
154.6	27.25	GATOT SUBROTO	10:08	10:13	10:16
153.7	28.15	BASUKI RAHMAD	10:10	10:14	10:18
152.62	29.23	PB. SUDIRMAN	10:11	10:16	10:20
152.29	29.56	PHOTO RIA S	10:12	10:17	10:21
150.2	31.65	JAGUNG SUPRAPTO	10:15	10:19	10:24
149.44	32.41	HOS CKROAMINOTO	10:16	10:21	10:25
149.3	32.55	WIDURI	10:16	10:21	10:25
146.74	35.11	Railway Cross : Sasak Perot	10:20	10:25	10:30
145.85	36	KEMIREN	10:21	10:26	10:31

Start Time : 09.30

Start Place : Pendopo Banyuwangi

Finish Place : Pulau Merah

ETA Finish : 15:00

Neutralised Section : 1.85 Km

Distance : 180.78 Km

ETAPE I					
KILOMETER		ITINERARY	ESTIMATED TIME ARRIVAL		
Finish	Start		42 km/h	38 km/h	35 km/h
138.7	43.15	KALIBENDO ③	10:31	10:38	10:43
135.3	46.55	JAMBU	10:36	10:43	10:49
133.7	48.15	TAMANSARI	10:38	10:46	10:52
131.7	50.15	LICIN	10:41	10:49	10:55
129.58	52.27	SEGOBANG ③	10:44	10:52	10:59
119.83	62.02	PAKEL	10:58	11:07	11:16
113.22	68.63	MACAN PUTIH	11:08	11:18	11:27
110.48	71.37	GOMBOLIRANG	11:11	11:22	11:32
108.06	73.79	LABANASEM	11:15	11:26	11:36
107.72	74.13	Railway Cross : Labanasem	11:15	11:27	11:37
107.1	74.75	DR.WIRIANTO	11:16	11:28	11:38
104.02	77.83	ROGOJAMPI S	11:21	11:32	11:43
98.93	82.92	WONOREKSO	11:28	11:40	11:52
97.2	84.65	SINGOJURUH	11:30	11:43	11:55
93.92	87.93	GENDOH	11:35	11:48	12:00
92.28	89.57	Railway Cross : Gumirih	11:37	11:51	12:03
92.21	89.64	PASAR GENDOH	11:38	11:51	12:03
91.79	90.06	Railway Cross : Gendoh	11:38	11:52	12:04
90.05	91.8	PEREMPATAN KARANGSARI	11:41	11:54	12:07
85.17	96.68	PARIJATAH KULON	11:48	12:02	12:15
83.92	97.93	PARIJATAH WETAN	11:49	12:04	12:17
82.25	99.6	PEKULO	11:52	12:07	12:20
76.57	105.28	SUMBERSARI	12:00	12:16	12:30

Start Time

: 09.30

Start Place

: Pendopo Banyuwangi

Finish Place

: Pulau Merah

ETA Finish

: 14:00

Neutralised Section

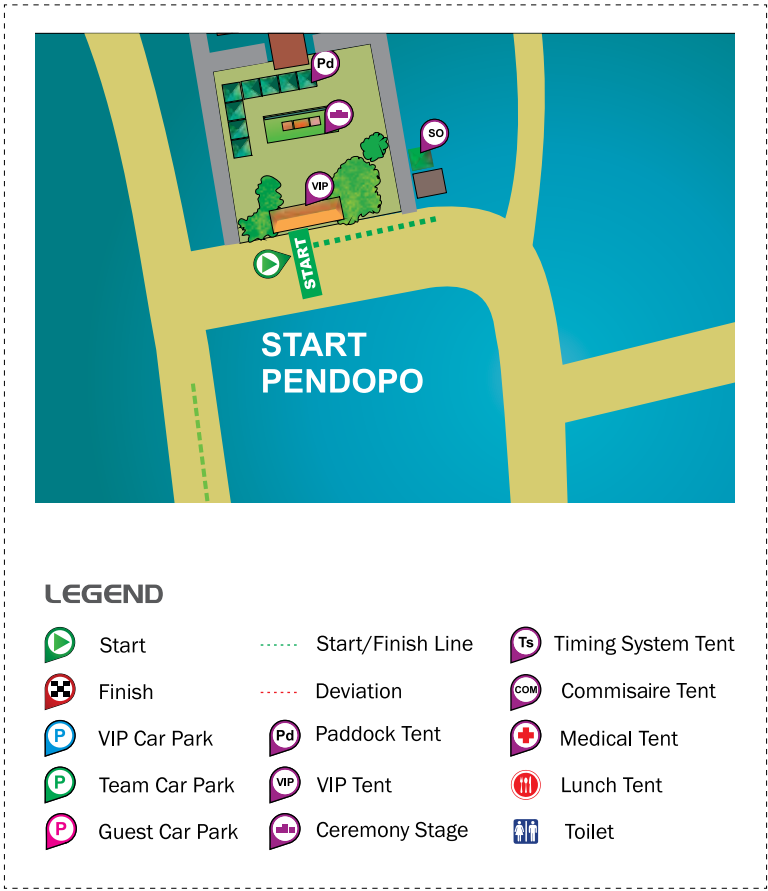
: 1.85 Km

Distance

: 180.78 Km

ETAPE I					
KILOMETER		ITINERARY	ESTIMATED TIME ARRIVAL		
Finish	Start		42 km/h	38 km/h	35 km/h
76.58	105.27	SRONO	12:00	12:16	12:30
69.05	112.8	TEMBOKREJO	12:11	12:28	12:43
68.38	113.47	SUBERAYU	12:12	12:29	12:44
60.54	121.31	KEDUNGGEBAK	12:23	12:41	12:57
58	123.85	KEDUNGWUNGU	12:26	12:45	13:02
56.17	125.68	PERSEN	12:29	12:48	13:05
55.04	126.81	KEDUNG ASRI	12:31	12:50	13:07
53.75	128.1	DAM BUNTUNG	12:33	12:52	13:09
52.26	129.59	KALIPAIT	12:35	12:54	13:12
49.16	132.69	TEGALDLIMO	12:39	12:59	13:17
44.88	136.97	SUMBERASRI	12:45	13:06	13:24
40.42	141.43	CURAHJATI (GOA MARIA)	12:52	13:13	13:32
36.33	145.52	PEREMPATAN KARETAN	12:57	13:19	13:39
29.17	152.68	SAMBIREJO	13:08	13:31	13:51
25.73	156.12	GUNUNG SERAWET	13:13	13:36	13:57
24.24	157.61	PEREMPATAN PEDOTAN	13:15	13:38	14:00
25.16	156.69	BANGOREJO	13:13	13:37	13:58
20.53	161.32	SUKOREJO	13:20	13:44	14:06
14.81	167.04	SILIRAGUNG	13:28	13:53	14:16
12.46	169.39	PASAR SANGGAR	13:31	13:57	14:20
12.03	169.82	PATUNG PENYU	13:32	13:58	14:21
1.85	180	PULAU MERAH Finish	13:47	14:14	14:38

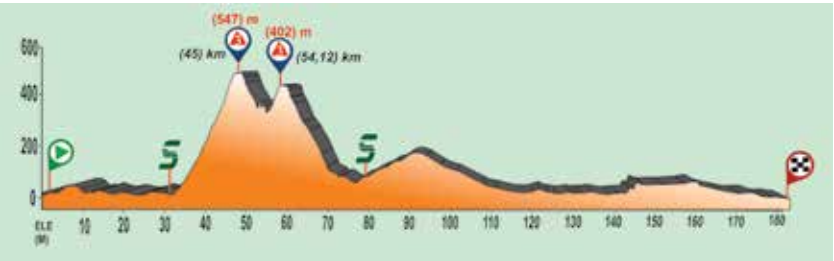
START LAYOUT STAGE 1
PENDOPO BANYUWANGI



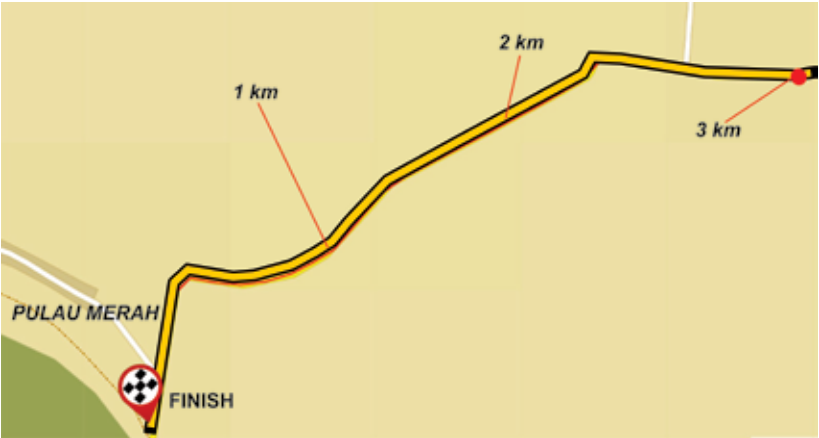
STAGE 1 MAP
PENDOPO BANYUWANGI - PULAU MERAH



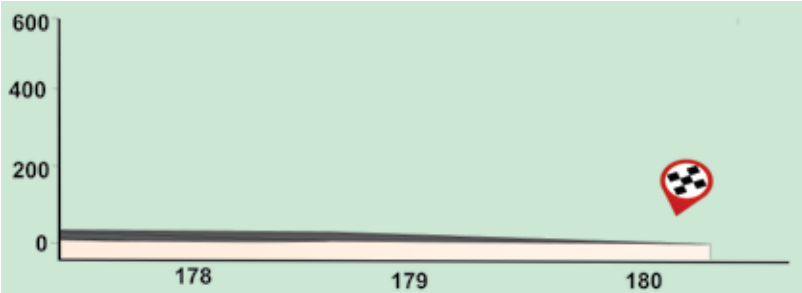
STAGE 1 PROFILE



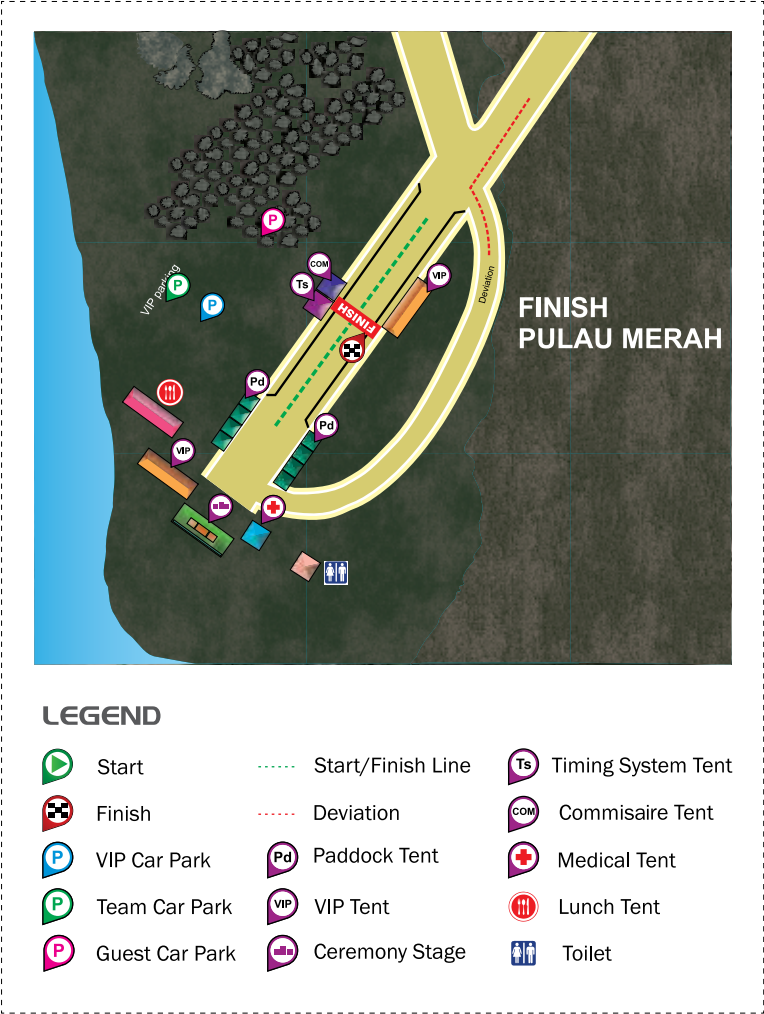
LAST 3 KM STAGE 1 MAP



LAST 3 KM STAGE 1 PROFILE



FINISH LAYOUT STAGE 1
PULAU MERAH



Watu dodol is located in ketapang village, sub-district Kalipuro, and it is a way out from Ketapang harbour. The location is near to the main road of Baluran national park. And along the way we can see the beautiful view, with the beach spreads along the way and hills are across on the other side. Visitors can see Bali island from watu dodol. And a big stone sticks in the middle of two direction ways. and it is called watu dodol. Watu means stone and dodol is a traditional cake. at this tourism area there are restaurants and motels.



Boom Beach, this traditional harbour is located at the old dock in Boom beach Banyuwangi, the place which is always crowded, visited by a lot of people especially on a big day of Moslem. Boat, sailing ship, ship pinisi which are made from wood without using any metal materials and nails, and unload the cargo there since 300 years ago

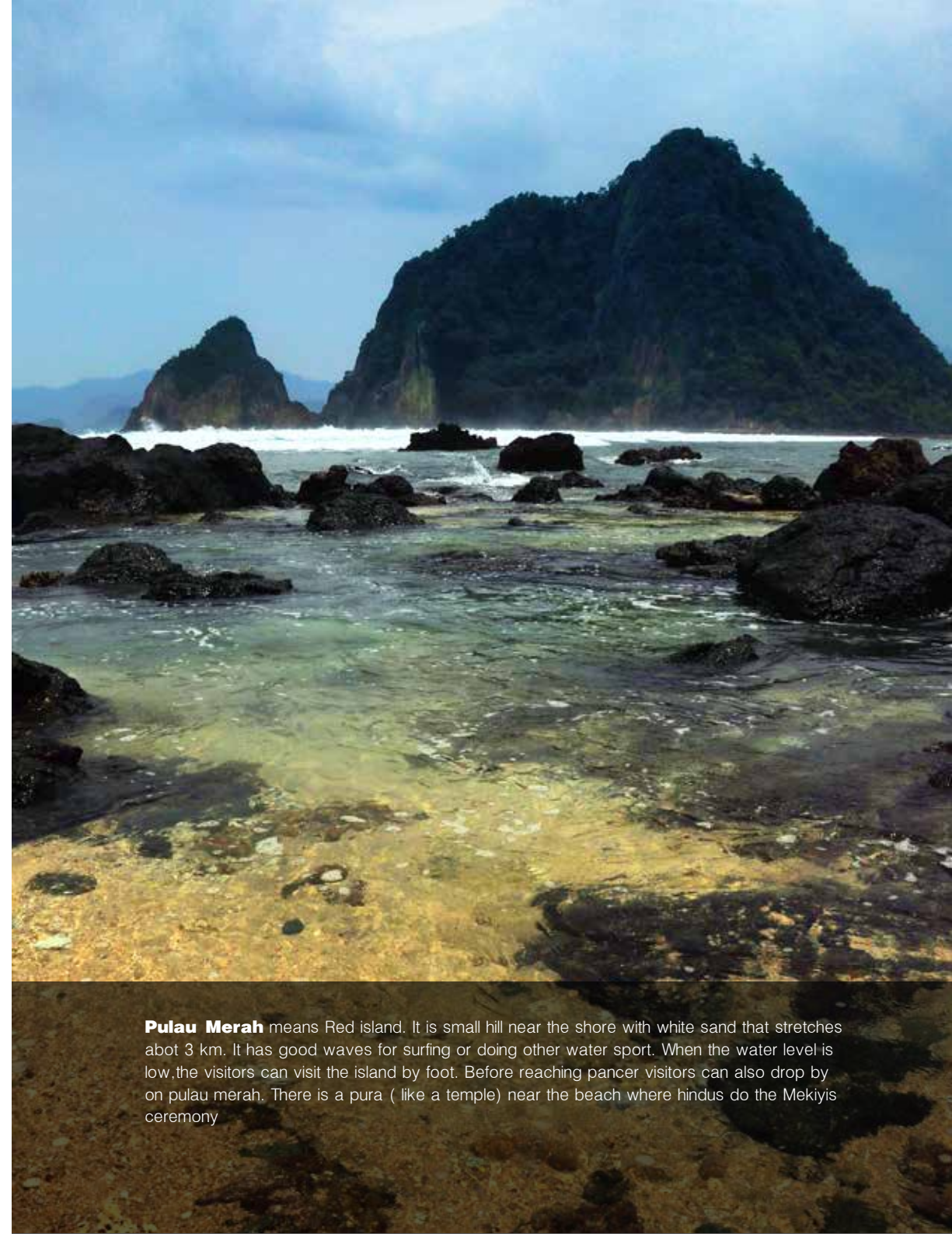


Pulau Tabuhan situated 20 km from banyuwangi city. It is at bangsring village, sub distric of wongsorejo. tabuhan island covers an area of about 5 ha. There are spectaculer marine gardens. The coral reef are homes for myriad of shellfish, asonges, crayfish, ad marine plants. It is good for scuba diving as the water is very clear.

Feri ketapang harbour of Banyuwangi that connects between java and bali through the sea



Dam Karangdoro is dam or water bank which is located at Tegal sari in south of Banyuwangi city, it is one of the largest dam in the south part of Banyuwangi, with its capacity to accommodate a huge number of water, this dam can irrigate hundreds of hectare rice field, it becomes the main key for success in agriculture on this area, in other side it also has a beautiful view around it because it is surrounded by hills and for the tourism it has something special because there will be a parade of ornamented boats pass the dam, especially on the Indonesia independence day



Pulau Merah means Red island. It is a small hill near the shore with white sand that stretches about 3 km. It has good waves for surfing or doing other water sports. When the water level is low, the visitors can visit the island by foot. Before reaching the beach, visitors can also drop by on Pulau Merah. There is a pura (like a temple) near the beach where Hindus do the Mekiyis ceremony.

RACE SCHEDULE

Start Time : 13.30

Start Place : Jajag

Finish Place : Genteng

ETA Finish : 16:00

Neutralised Section : 1 Km

Distance : 100 Km

ETAPE 2					
KILOMETER		ITINERARY	ESTIMATED TIME ARRIVAL		
Finish	Start		42 km/h	38 km/h	35 km/h
		Jajag Bus Station <i>Ceremonial Start</i>	13:30	13:30	13:30
100.95	1	Wringin Agung <i>Real Start</i>	13:31	13:31	13:31
94.55	7.4	GAMBIRAN	13:40	13:41	13:42
92.67	9.28	PERTIGAAN KDS GENTENG	13:43	13:44	13:45
91.44	10.51	PERTIGAAN SETAIL	13:45	13:46	13:48
88.94	13.01	DASRI	13:48	13:50	13:52
82.9	19.05	KARANGDORO	13:57	14:00	14:02
79.04	22.91	KB VI	14:02	14:06	14:09
69.87	32.08	DEPAN KNTR DESA BANGOREJO	14:15	14:20	14:24
68.91	33.04	PEREMPATAN BANGOREJO	14:17	14:22	14:26
65.1	36.85	BULUREJO	14:22	14:28	14:33
63.12	38.83	PASAR PUWOHARJO	14:25	14:31	14:36
58.03	43.92	PERTIGAAN BENCULUK	14:32	14:39	14:45
52.3	49.65	SRONO MARKET S	14:40	14:48	14:55
40.49	61.46	KANTOR POS ROGOJAMPI	14:57	15:07	15:15
39.04	62.91	Railway Cross : Rogojampi	14:59	15:09	15:17
26.51	75.44	SONGGON 4	15:17	15:29	15:39
23.49	78.46	SRAGI	15:22	15:33	15:44

Start Time : 13.30

Start Place : Jajag

Finish Place : Genteng

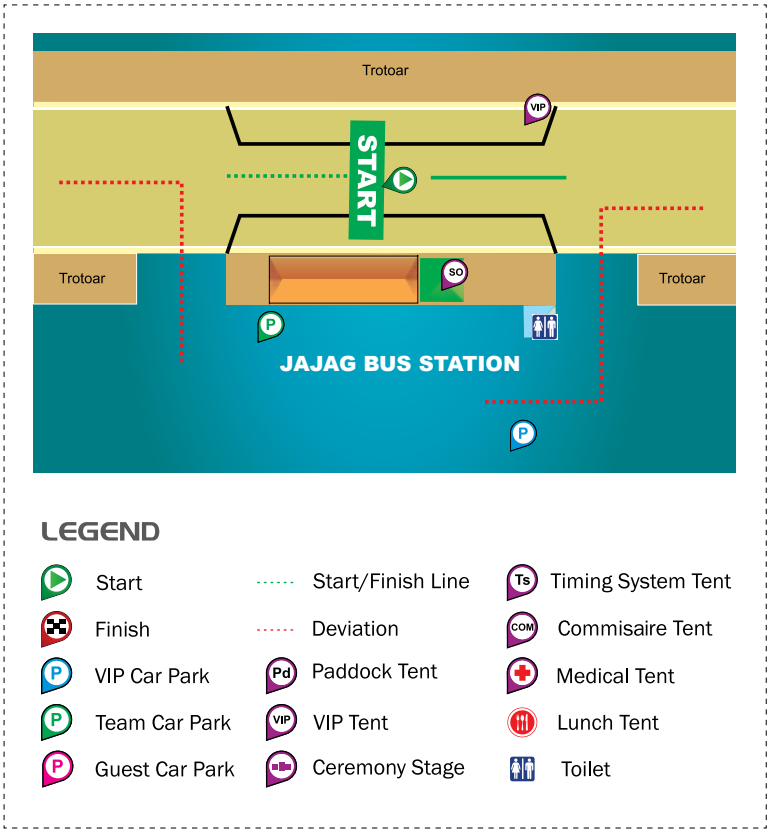
ETA Finish : 16:00

Neutralised Section : 1 Km

Distance : 100 Km

ETAPE 2					
KILOMETER		ITINERARY	ESTIMATED TIME ARRIVAL		
Finish	Start		42 km/h	38 km/h	35 km/h
12.48	89.47	PASAR GENDOH	15:37	15:51	16:03
10.97	90.98	Railway : Gendoh	15:39	15:53	16:05
10.37	91.58	PEREMPATAN KARANGSARI	15:40	15:54	16:06
5.11	96.84	PERTIGAAN SEMPU	15:48	16:02	16:16
4.39	97.56	POM BENSIN	15:49	16:04	16:17
3.43	98.52	SIMPANG EMPAT MARON	15:50	16:05	16:18
1	100.95	STADION MARON	15:54	16:09	16:23

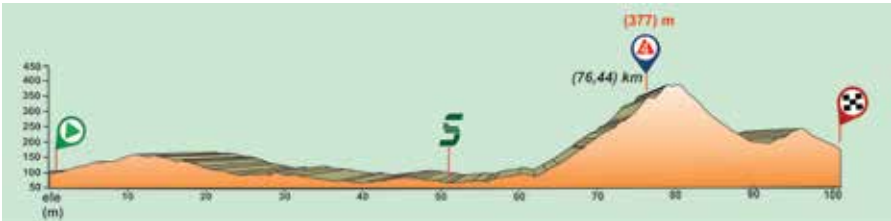
START LAYOUT STAGE 2
JAJAG BUS STATION



STAGE 2 MAP
JAJAG - GENTENG




STAGE 2 PROFILE



LAST 3 KM STAGE 2 MAP



LAST 3 KM STAGE 2 PROFILE



FINISH LAYOUT STAGE 2
MARON - GENTENG



LEGEND

- | | | |
|----------------|-------------------|--------------------|
| Start | Start/Finish Line | Timing System Tent |
| Finish | Deviation | Commissaire Tent |
| VIP Car Park | Paddock Tent | Medical Tent |
| Team Car Park | VIP Tent | Lunch Tent |
| Guest Car Park | Ceremony Stage | Toilet |

Pleungkung is known well as the best beach with the best wave for surfing in the world. Pleungkung also called G-land, G letter comes from Grajagan, it is name of a bay that has a huge wave. G-land is surrounded by natural tropical rain forest. Here, it offers sport surfing which is loved by all surfers and it is recommended for professional only. May until October is the best month for surfing. No doubt that G-land is a paradise for surfers.

Most of surfers go from Bali pass Banyuwangi directly to G-land or Grajagan, and then they rent a boat to Pleungkung beach.





There is available cottage and jungle camp for surfers and the tourist. How to reach Plengkung beach or G-land? Plengkung beach is located on the south beach side of banyuwangi, the Eastern tip of Java. The visitor can reach this beach through the land way or water.

Road track: Banyuwangi-Kalipahit is 59 km and can be reached by taking bus. From Kalipahit-Pasaranyar is 3 km by using rent motorcycle or you can rent car. From Pasaranyar-Trianggulasi-Pancur is 15 km, and then pancur plengkung is 9 km, can be reached with official car.

Road-sea lane track: Banyuwangi-Benculuk is 35 km by using bus or alternative public transportation. Gempuluk-Grajagan is 18 km can be reached by using public transportation. Grajagan-Plengkung can continue by using speed boat.

If the passengers choose Grajagan, there is homestay at there, and the visitors can enjoy the beautiful grajagan beach before continue to take a trip to **Plengkung beach**.



RACE SCHEDULE

Start Time : 13.30
Start Place : Muncar
Finish Place : Paltuding - Ijen

ETA Finish : 16:20
Neutralised Section : 4 Km
Distance : 201.7 Km

Start Time : 13.30
Start Place : Muncar
Finish Place : Paltuding - Ijen

ETA Finish : 16:20
Neutralised Section : 4 Km
Distance : 201.7 Km

ETAPE 3					
KILOMETER		ITINERARY	ESTIMATED TIME ARRIVAL		
Finish	Start		38 km/h	35 km/h	30 km/h
		Tembokrejo - Muncar Bus Station Ceremonial Start	9:15	9:15	9:15
201.7	4	SUMBER BERAS Real Start	9:21	9:21	9:23
196.75	8.95	TAMPO	9:29	9:30	9:32
192.31	13.39	BENCULUK	9:36	9:37	9:41
187.36	18.34	JAJAG (PEREMPATAN)	9:43	9:46	9:51
186.67	19.03	PATUNG MACAN	9:45	9:47	9:53
179.7	26	TEGAL SARI	9:56	9:59	10:07
177.62	28.08	STEMBEL	9:59	10:03	10:11
173.29	32.41	STAIL (PERTIGAAN)	10:06	10:10	10:19
172.62	33.08	PERTIGAAN KDS	10:07	10:11	10:21
172.45	33.25	PASAR GENTENG S	10:07	10:12	10:21
168.54	37.16	KARANGSARI	10:13	10:18	10:29
163.23	42.47	REL KA GENDO	10:22	10:27	10:39
162.75	42.95	PASAR GENDOH	10:22	10:28	10:40
153.42	52.28	SRAGI 4	10:37	10:44	10:59
148.86	56.84	SONGGON	10:44	10:52	11:08
140.07	65.63	SINGOLATREN	10:58	11:07	11:26
139.2	66.5	PADANG	11:00	11:09	11:28
136.85	68.85	REL KA SUKOHARJO	11:03	11:13	11:32
136.45	69.25	BULOG LEMABANG	11:04	11:13	11:33
130.54	75.16	PARIJATAH WETAN	11:13	11:23	11:45

ETAPE 3					
KILOMETER		ITINERARY	ESTIMATED TIME ARRIVAL		
Finish	Start		38 km/h	35 km/h	30 km/h
124.03	81.67	SUKONATAR	11:23	11:35	11:58
122.67	83.03	SRONO	11:26	11:37	12:01
114.54	91.16	PEREMPATAN TEMBOKREJO	11:38	11:51	12:17
113.44	92.26	MANDIRI MUNCAR S	11:40	11:53	12:19
112.17	93.53	SETINGGIL	11:42	11:55	12:22
111.91	93.79	GUMUK KANTONG	11:43	11:55	12:22
108.78	96.92	PEREMPATAN PALUDEM	11:48	12:01	12:28
108.14	97.56	SUMBERSEWU	11:49	12:02	12:30
106.29	99.41	KUMENDUNG	11:51	12:05	12:33
103.7	102	BOMO	11:56	12:09	12:39
98.18	107.52	BLIMBINGSARI	12:04	12:19	12:50
94.59	111.11	LAPTER	12:10	12:25	12:57
92.57	113.13	TEGAL WERO	12:13	12:28	13:01
90.13	115.57	AIL	12:17	12:33	13:06
89.49	116.21	BADEAN	12:18	12:34	13:07
87.76	117.94	SUKOJATI	12:21	12:37	13:10
84.33	121.37	PAKISTAJI	12:26	12:43	13:17
83.64	122.06	DR. WIRIYANTO	12:27	12:44	13:19
83.2	122.5	REL KA LABANASEM	12:28	12:45	13:20
80.97	124.73	PERTIGAAN POPONGAN	12:31	12:48	13:24
80.26	125.44	GOMBOLIRANG	12:33	12:50	13:25
78.25	127.45	MACAN PUTIH	12:36	12:53	13:29
66.16	139.54	PAKEL	12:55	13:14	13:54
63.51	142.19	SEGOBANG	12:59	13:18	13:59

Start Time : 13.30

Start Place : Muncar

Finish Place : Paltuding - Ijen

ETA Finish : 14:30

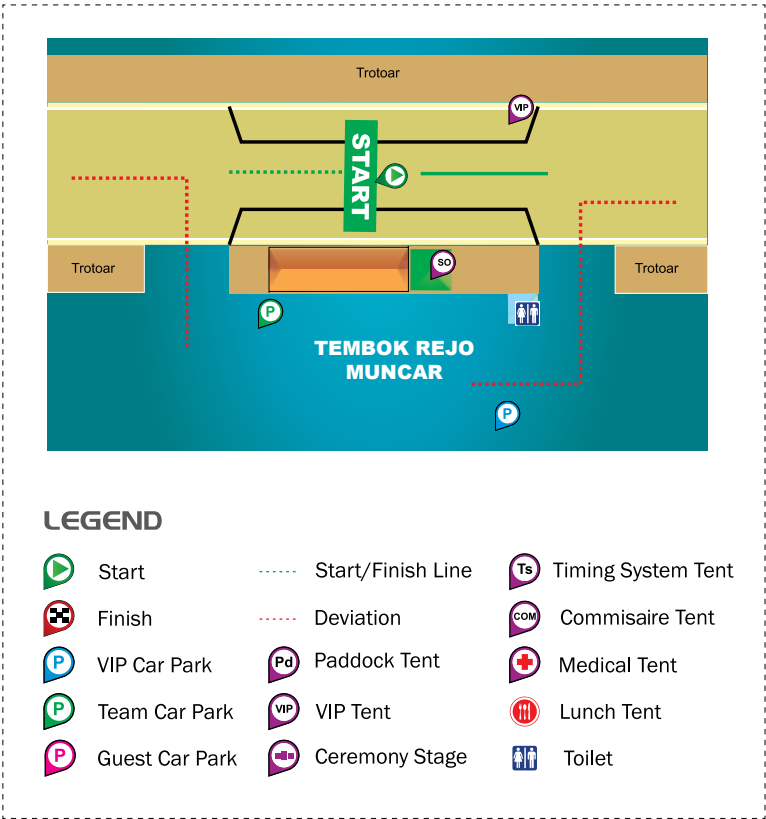
Neutralised Section : 4 Km

Distance : 201.7 Km

ETAPE 3					
KILOMETER		ITINERARY	ESTIMATED TIME ARRIVAL		
Finish	Start		38 km/h	35 km/h	30 km/h
58.34	147.36	PERTIGAAN PASAR LICIN	13:07	13:27	14:09
52.25	153.45	GLAGAH	13:17	13:38	14:21
49.24	156.46	BANJARSARI	13:22	13:43	14:27
46.34	159.36	PENDARUNGAN	13:26	13:48	14:33
45.2	160.3	Rail Crossing : Jurang Jero	13:28	13:50	14:35
43.85	161.85	KALIREJO	13:30	13:52	14:38
43.29	162.41	RS. FATIMAH	13:31	13:53	14:39
41.6	164.1	PATUNG KUDA	13:34	13:56	14:43
41.55	164.15	JL. ADI SUCIPTO	13:34	13:56	14:43
40.17	165.53	JL.A.YANI	13:36	13:58	14:46
38.94	166.76	JL.PB.SUDIRMAN	13:38	14:00	14:48
38.22	167.48	MASJID BAITURRAHMAN	13:39	14:02	14:49
37.82	167.88	KAPTEN ILYAS	13:40	14:02	14:50
36.4	169.3	LETKOL.ISTIQLAH	13:42	14:05	14:53
35.53	170.17	JL.MAWAR	13:43	14:06	14:55
35.08	170.62	TERATAI	13:44	14:07	14:56
34.5	171.2	WIDURI	13:45	14:08	14:57
34.16	171.54	REL KA SASAK PEROT	13:45	14:09	14:58
33.69	172.01	PATUNG BARONG	13:46	14:09	14:59
32.86	172.84	KEMIREN	13:47	14:11	15:00
31.1	174.6	OLEH SARI	13:50	14:14	15:04
29.72	175.98	GLAGAH	13:52	14:16	15:06
22.5	183.2	LICIN ③	14:04	14:29	15:21
18.46	187.24	JAMBU	14:10	14:35	15:29
4	201.7	PALTUDING HC	14:33	15:00	15:58
4	201.7	PALTUDING Finish	14:33	15:00	15:58

START LAYOUT STAGE 3

MUNCAR BUS STATION

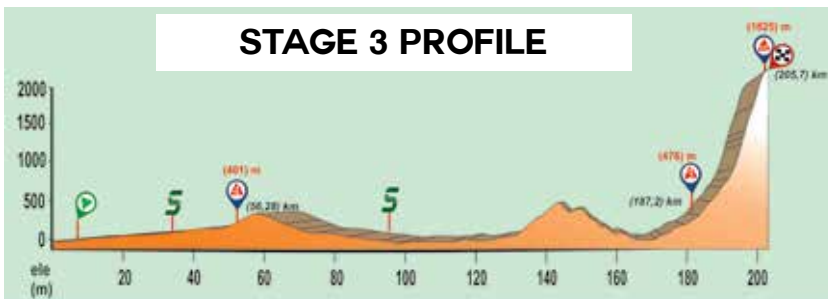
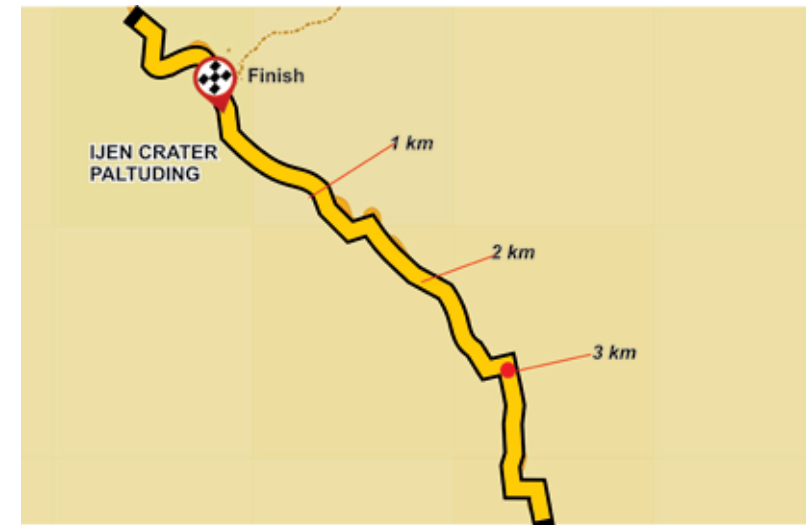


STAGE MAP STAGE 3

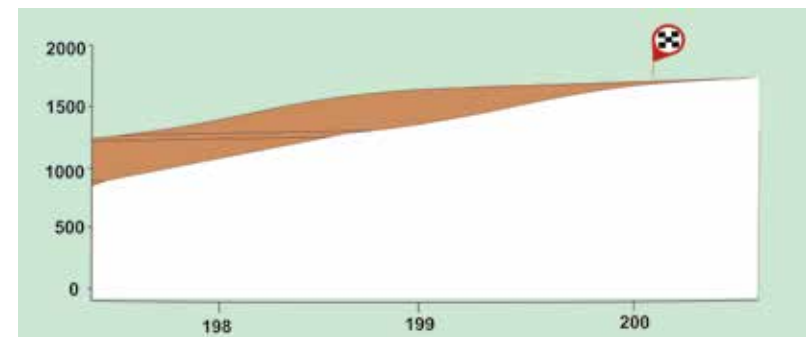
MUNCAR - IJEN CRATER



STAGE 3 PROFILE

LAST 3 KM STAGE 3
ROUTE MAP

LAST 3 KM STAGE 3 PROFILE



FINISH LAYOUT STAGE 3
PALTUDING - IJEN CRATER



RACE SCHEDULE

Start Time : 12.30

Start Place : Kalibaru

Finish Place : Mayor Office-Banyuwangi

ETA Finish : 16:00

Neutralised Section : 2 Km

Distance : 140,5 Km

ETAPE 4					
KILOMETER		ITINERARY	ESTMATED TIME ARRIVAL		
Finish	Start		42 km/h	38 km/h	35 km/h
		Train Station - KALIBARU Ceremonial Start	12:30	12:30	12:30
140.51	2	Pom Bensin Kalibaru Real Start	12:32	12:33	12:33
140.01	2.5	KRIKILAN	12:33	12:33	12:34
136.21	6.3	KANTOR CAMAT GLENMORE	12:39	12:39	12:40
122.4	20.11	KDS GENTENG	12:58	13:01	13:04
121.2	21.31	PERTIGAAN BANG HASIM	13:00	13:03	13:06
120.6	21.91	RSUD GENTENG	13:01	13:04	13:07
113.3	29.21	KANTOR DESA SUMBER SARI	13:11	13:16	13:20
112.4	30.11	PEKULO	13:13	13:17	13:21
110.5	32.01	PARIJATAH WETAN	13:15	13:20	13:24
108.6	33.91	KANTOR DESA GAMBOR	13:18	13:23	13:28
107.4	35.11	TVRI	13:20	13:25	13:30
106.37	36.14	ALAS MALANG	13:21	13:27	13:31
105.35	37.16	PATUNG MACAN	13:23	13:28	13:33
104.11	38.4	BULOG	13:24	13:30	13:35
102	40.51	KANTOR DESA LEMAHBANG DEWO	13:27	13:33	13:39
101.3	41.21	PERTIGAAN LINCING	13:28	13:35	13:40
100.84	41.67	KANTOR POS	13:29	13:35	13:41
100.78	41.73	KANTOR CAMAT ROGOJAMPI	13:29	13:35	13:41
100.48	42.03	MASJID JAMI' ROGOJAMPI	13:30	13:36	13:42
100.24	42.27	ROGOJAMPI Market	13:30	13:36	13:42
98.46	44.05	POLIWANGI	13:32	13:39	13:45
97.89	44.62	DR. WIRIANTO	13:33	13:40	13:46
96.13	46.38	KANTOR CAMAT KABAT	13:36	13:43	13:49

Start Time : 12.30

Start Place : Kalibaru

Finish Place : Mayor Office-Banyuwangi

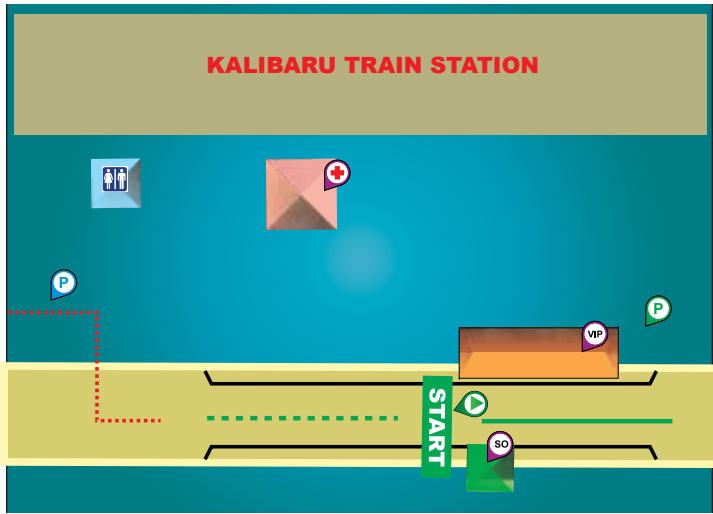
ETA Finish : 16:00

Neutralised Section : 2 Km

Distance : 140,5 Km

ETAPE 4					
KILOMETER		ITINERARY	ESTMATED TIME ARRIVAL		
Finish	Start		42 km/h	38 km/h	35 km/h
95.97	46.54	KANTOR DESA KABAT	13:36	13:43	13:49
94.71	47.8	KANTOR DESA KEDAYUNAN	13:38	13:45	13:51
91.2	51.31	RSI FATIMAH	13:43	13:51	13:57
89.53	52.98	PATUNG KUDA	13:45	13:53	14:00
87.8	54.71	Mayor Office Banyuwangi S	13:48	13:56	14:03
86.82	55.69	SIMPANG LIMA	13:49	13:57	14:05
85.94	56.57	Dr. SOETOMO - PENGGAIDAAN	13:50	13:59	14:06
85.4	57.11	Kapt PIERRE TENDEAN - MT HARYONO	13:51	14:00	14:07
84.1	58.41	Jl. KEPITING	13:53	14:02	14:10
82.38	60.13	PATUNG KUDA	13:55	14:04	14:13
80.65	61.86	Mayor Office Banyuwangi - Loop 1	13:58	14:07	14:16
73.5	69.01	Mayor Office Banyuwangi - Loop 2	14:08	14:18	14:28
66.35	76.16	Mayor Office Banyuwangi - Loop 3 S	14:18	14:30	14:40
59.2	83.31	Mayor Office Banyuwangi - Loop 4	14:29	14:41	14:52
52.05	90.46	Mayor Office Banyuwangi - Loop 5	14:39	14:52	15:05
44.9	97.61	Mayor Office Banyuwangi - Loop 6 S	14:49	15:04	15:17
37.75	104.76	Mayor Office Banyuwangi - Loop 7	14:59	15:15	15:29
30.6	111.91	Mayor Office Banyuwangi - Loop 8	15:09	15:26	15:41
23.45	119.06	Mayor Office Banyuwangi - Loop 9 S	15:20	15:37	15:54
16.3	126.21	Mayor Office Banyuwangi - Loop 10	15:30	15:49	16:06
9.15	133.36	Mayor Office Banyuwangi - Loop 11	15:40	16:00	16:18
2	140.51	Mayor Office Banyuwangi - Loop 12 Finish	15:50	16:11	16:30

START LAYOUT STAGE 4



LEGEND

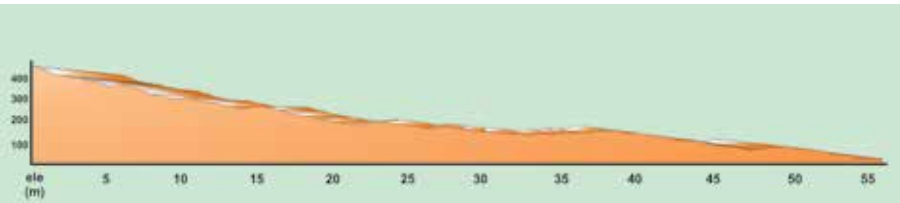
- | | | |
|----------------|-------------------|--------------------|
| Start | Start/Finish Line | Timing System Tent |
| Finish | Deviation | Commissaire Tent |
| VIP Car Park | Paddock Tent | Medical Tent |
| Team Car Park | VIP Tent | Lunch Tent |
| Guest Car Park | Ceremony Stage | Toilet |

STAGE 4 MAP

KALIBARU - BANYUWANGI



STAGE 4 PROFILE



LAST 3 KM STAGE 4 MAP



FINISH LAYOUT STAGE 4
MAYOR OFFICE BANYUWANGI

